

**The Great Grid Upgrade**

Sea Link

# Sea Link

**Volume 2: Plans and Drawings**

**Document 2.4 Special Category and Crown Land Plans Part 1 of 2**

**Planning Inspectorate Reference: EN020026**

**Version: D  
February 2026**

**Infrastructure Planning (Applications: Prescribed Forms and Procedure)  
Regulations 2009 Regulation 5(2)(n) & 5(2)(i)(iv)**

**nationalgrid**

**Page intentionally left blank**

---

## Version History

Date	Version	Status	Description / Changes
March 2025	A	Final	For DCO submission
October 2025	B	Final	Updated due to Errata
January 2026	C	Final	Updates submitted as part of the data refresh
February 2026	D	Final	Updated following issues raised at CA Hearing 1 in January 2026

---

# Contents Page

**2.4.1 Special Category and Crown Land Plans - Suffolk** **1**

2.4.2 Special Category and Crown Land Plans - Kent 9

2.4.3 Crown Land Plans - Offshore 17

# **2.4.1 Special Category and Crown Land Plans - Suffolk**

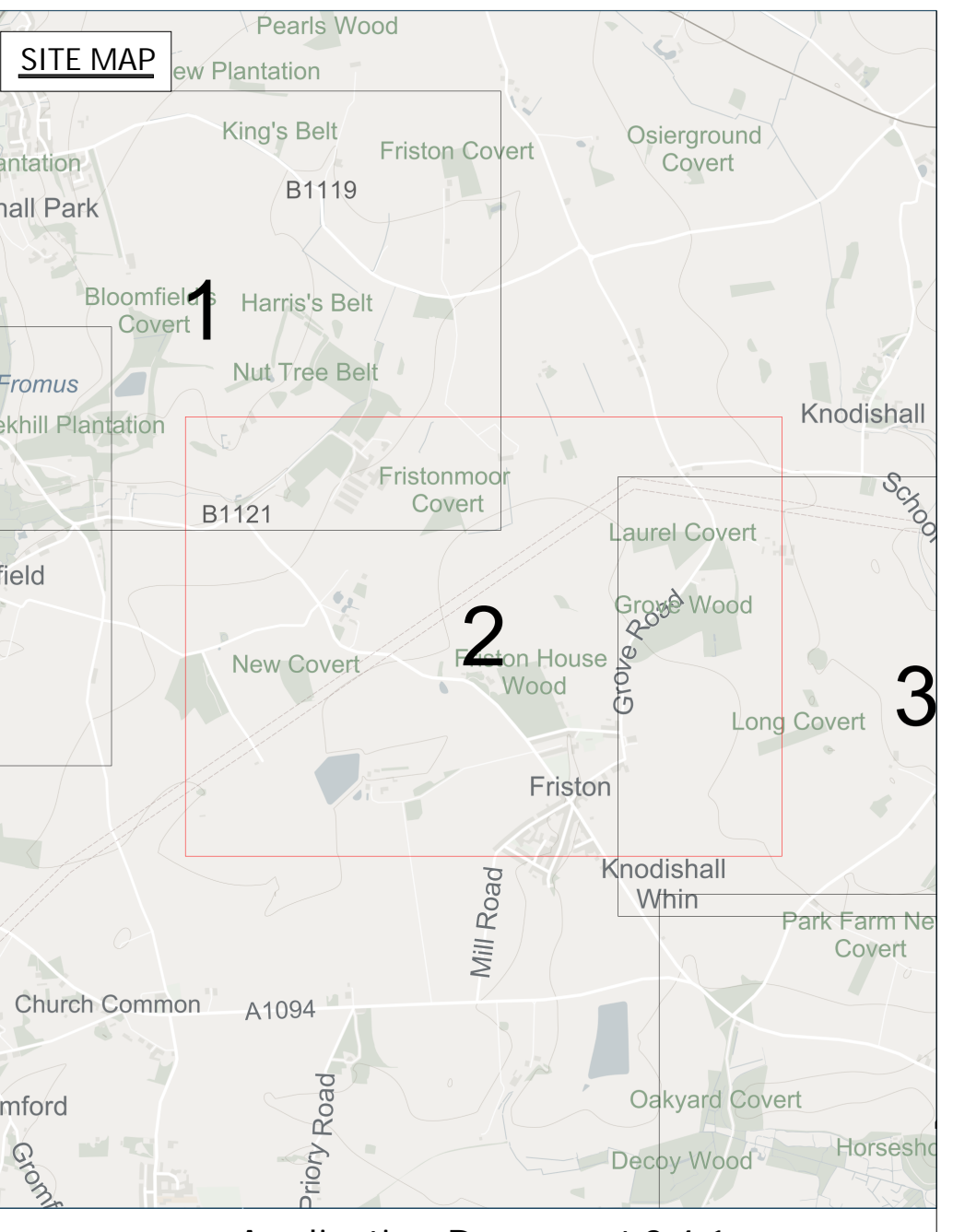
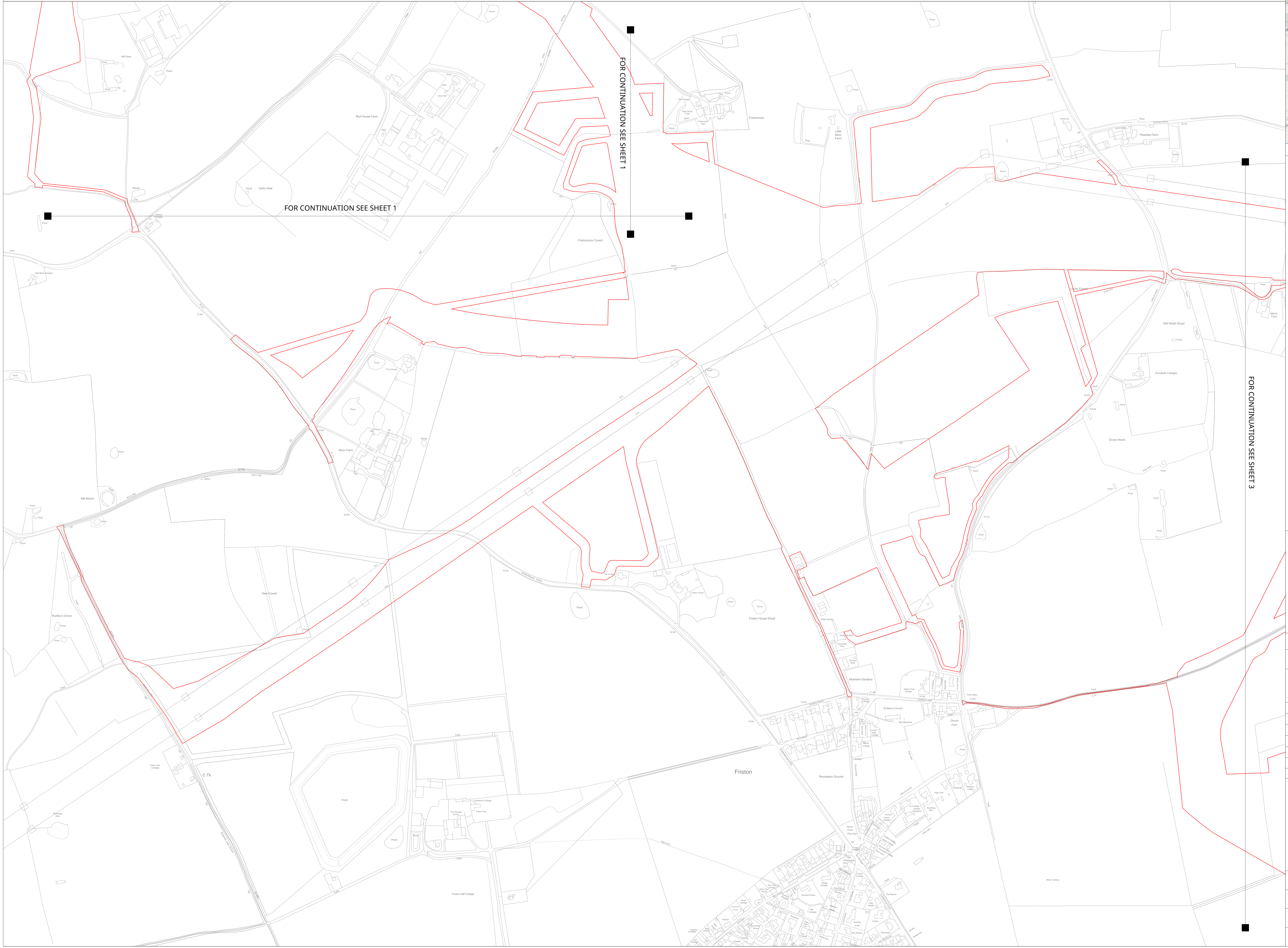








THE NATIONAL GRID (SEA LINK) ORDER  
 PINS APPLICATION NUMBER: EN020026  
 SPECIAL CATEGORY AND CROWN LAND PLANS - SUFFOLK  
 REGULATION 5(2)(i)(iv) and 5(2)(n)  
 SHEET 2 OF 7  
 IN THE DISTRICT OF EAST SUFFOLK DISTRICT COUNCIL



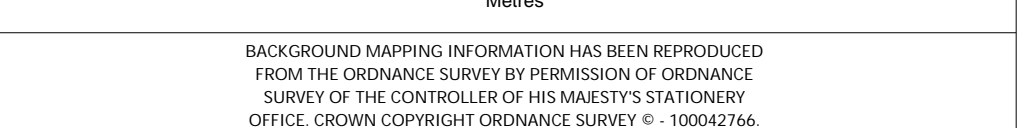
Application Document 2.4.1

**Legend**

- Order Limits
- Crown Land
- Special Category Land (Open Space)

- Notes**
1. This plan is scaled at paper size A0, therefore any prints taken at smaller sizes will affect accuracy of the measurement units and should not be scaled against.
  2. Land Parcels extending beyond out lines do not show boundaries.
  3. For further information in regard to what the plans are showing, please see 'Guide to the Plans' (Document Ref 2.1)
  4. Not all plans will include Special Category Land but have been added for full completeness

Coordinate System: British National Grid  
 Sheet X Centroid Coordinate: 640896 Sheet Y Centroid Coordinate: 260928



BACKGROUND MAPPING INFORMATION HAS BEEN REPRODUCED FROM THE ORDNANCE SURVEY BY PERMISSION OF ORDNANCE SURVEY OF THE CONTROLLER OF HIS MAJESTY'S STATIONERY OFFICE. ORDNANCE SURVEY. ORDNANCE SURVEY © 1999/2004.

Issue	Date	Remarks	Drawn	Checked	Approved
E	06/02/2026	For Deadline 4	ZHU	CFO	LJD
D	07/01/2026	For Deadline 3	HDA	DTA	LJD
C ver 2	21/11/2025	Change Request Version	HDA	ZHU	LJD
C	14/11/2025	For Deadline 1	HDA	ZHU	LJD
B	23/10/2025	For Deadline A	HDA	ZHU	LJD
A	06/03/2025	For Submission	HDA	CFO	LJD

**Title**

THE NATIONAL GRID (SEA LINK) ORDER  
 PINS APPLICATION NUMBER: EN020026  
 SPECIAL CATEGORY AND  
 CROWN LAND PLANS - SUFFOLK  
 REGULATION 5(2)(i)(iv) and 5(2)(n)  
 SHEET 2 OF 7

**nationalgrid**

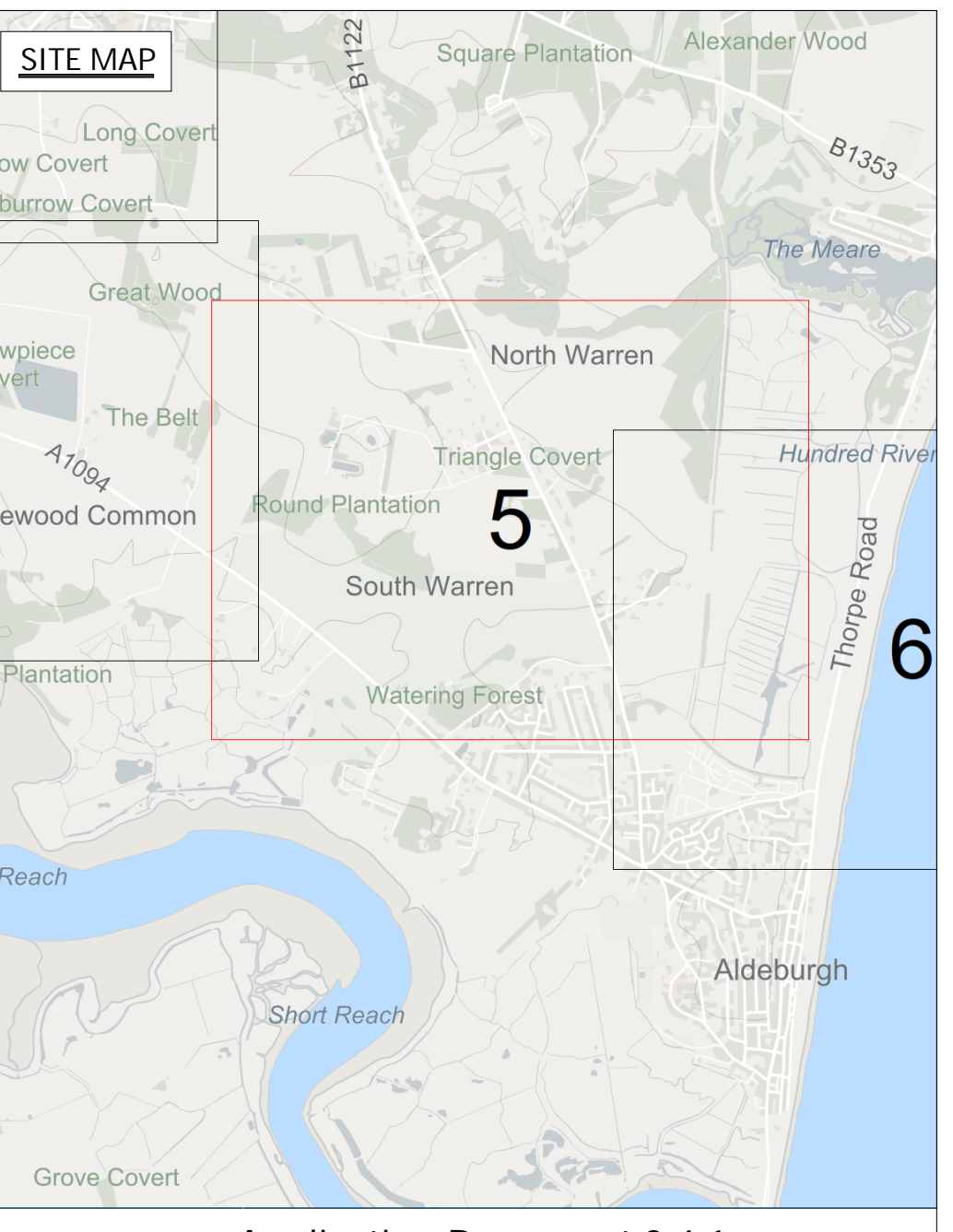
Application Number: EN020026  
 National Grid Drawing Reference: DCO/S/CR/PS/0302  
 Scale: 1:2,500 Sheet Size: A0 Sheet: SHEET 2 OF 7 Issue: E







THE NATIONAL GRID (SEA LINK) ORDER  
 PINS APPLICATION NUMBER: EN020026  
 SPECIAL CATEGORY AND CROWN LAND PLANS - SUFFOLK  
 REGULATION 5(2)(i)(iv) and 5(2)(n)  
 SHEET 5 OF 7  
 IN THE DISTRICT OF EAST SUFFOLK DISTRICT COUNCIL



Application Document 2.4.1

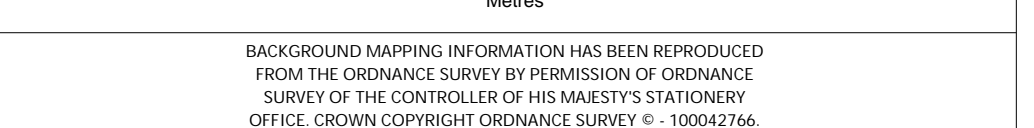
**Legend**

- Order Limits
- Crown Land
- Special Category Land (Open Space)

**Notes**

1. This plan is scaled at paper size A0, therefore any prints taken at smaller sizes will affect accuracy of the measurement units and should not be scaled against.
2. Land Parcels extending beyond out lines do not show boundaries.
3. For further information in regard to what the plans are showing, please see 'Guide to the Plans' (Document Ref 2.1)
4. Not all plans will include Special Category Land but have been added for full completeness

Coordinate System: British National Grid  
 Sheet X Centroid Coordinate: 645296 Sheet Y Centroid Coordinate: 258534



BACKGROUND MAPPING INFORMATION HAS BEEN REPRODUCED FROM THE ORDNANCE SURVEY BY PERMISSION OF ORDNANCE SURVEY OF THE CONTROLLER OF HIS MAJESTY'S STATIONERY OFFICE. ORDNANCE SURVEY (CROWN COPYRIGHT) 2016.

Issue	Date	Remarks	Drawn	Checked	Approved
E	06/02/2026	For Deadline 4	ZHU	CFO	LJD
D	07/01/2026	For Deadline 3	HDA	DTA	LJD
C ver 2	21/11/2025	Change Request Version	HDA	ZHU	LJD
C	14/11/2025	For Deadline 1	HDA	ZHU	LJD
B	23/10/2025	For Deadline A	HDA	ZHU	LJD
A	06/03/2025	For Submission	HGA	CFO	LJD

**Title**

THE NATIONAL GRID (SEA LINK) ORDER  
 PINS APPLICATION NUMBER: EN020026  
 SPECIAL CATEGORY AND  
 CROWN LAND PLANS - SUFFOLK  
 REGULATION 5(2)(i)(iv) and 5(2)(n)  
 SHEET 5 OF 7

**nationalgrid**

Application Number: EN020026  
 National Grid Drawing Reference: DCO/SCR/PS/0305  
 Scale: 1:2,500 Sheet Size: A0 Sheet: SHEET 5 OF 7 Issue: E



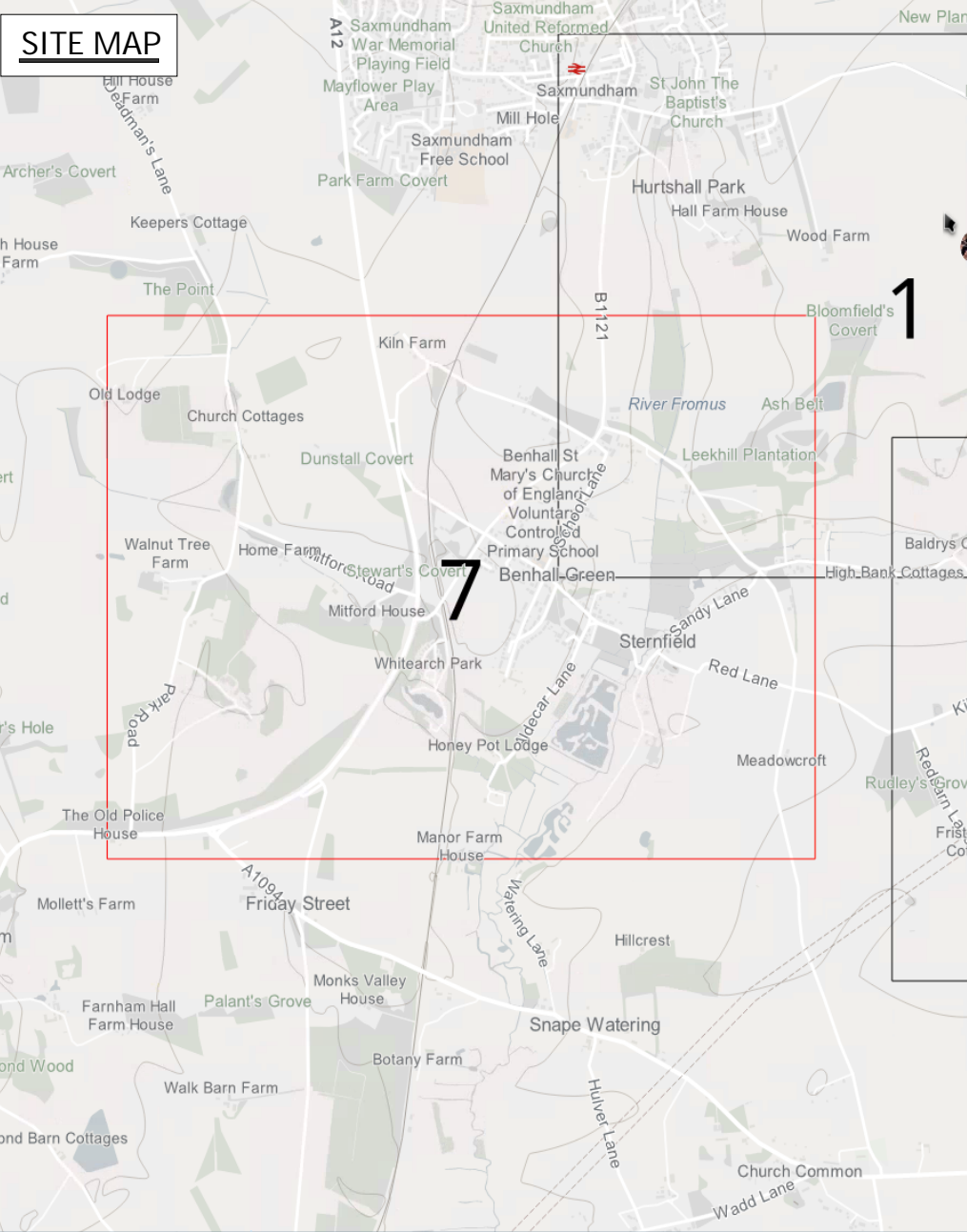
FOR CONTINUATION SEE SHEET 4

FOR CONTINUATION SEE SHEET 6





THE NATIONAL GRID (SEA LINK) ORDER  
 PINS APPLICATION NUMBER: EN020026  
 SPECIAL CATEGORY AND CROWN LAND PLANS - SUFFOLK  
 REGULATION 5(2)(i)(iv) and 5(2)(n)  
 SHEET 7 OF 7  
 IN THE DISTRICT OF EAST SUFFOLK DISTRICT COUNCIL



Application Document 2.4.1

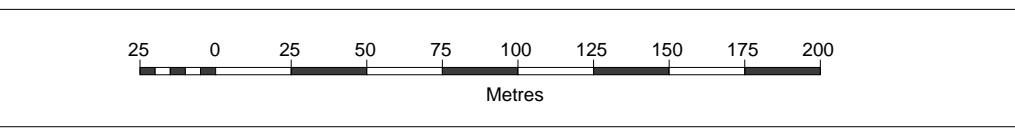
Legend

- Order Limits
- Crown Land
- Special Category Land (Open Space)

Notes

1. This plan is scaled at paper size A0, therefore any prints taken at smaller sizes will affect accuracy of the measurement units and should not be scaled against.
2. Land Parcels extending beyond out lines do not show boundaries.
3. For further information in regard to what the plans are showing, please see 'Guide to the Plans' (Document Ref 2.1)
4. Not all plans will include Special Category Land but have been added for full completeness

Coordinate System: British National Grid  
 Sheet X Centroid Coordinate: 638017 Sheet Y Centroid Coordinate: 261317



BACKGROUND MAPPING INFORMATION HAS BEEN REPRODUCED FROM THE ORDNANCE SURVEY OF GREAT BRITAIN BY PERMISSION OF THE SURVEYOR GENERAL OF THE CONTROLLED OF HIS MAJESTY'S STATIONERY OFFICE. ORDNANCE SURVEY OF GREAT BRITAIN. SURVEY OF GREAT BRITAIN. SURVEY OF GREAT BRITAIN.

Issue	Date	Remarks	Drawn	Checked	Approved
E	06/02/2026	For Deadline 4	ZHU	CFO	LJD
D	07/01/2026	For Deadline 3	HDA	DTA	LJD
C ver 2	21/11/2025	Change Request Version	HDA	ZHU	LJD
C	14/11/2025	For Deadline 1	HDA	ZHU	LJD
B	23/10/2025	For Deadline A	HDA	ZHU	LJD
A	06/03/2025	For Submission	HDA	CFO	LJD

Title

THE NATIONAL GRID (SEA LINK) ORDER  
 PINS APPLICATION NUMBER: EN020026  
 SPECIAL CATEGORY AND  
 CROWN LAND PLANS - SUFFOLK  
 REGULATION 5(2)(i)(iv) and 5(2)(n)  
 SHEET 7 OF 7



Application Number: EN020026

National Grid Drawing Reference: DCO/S/CR/PS/0318

Scale	Sheet Size	Sheet	Issue
1:2,500	A0	SHEET 7 OF 7	E

